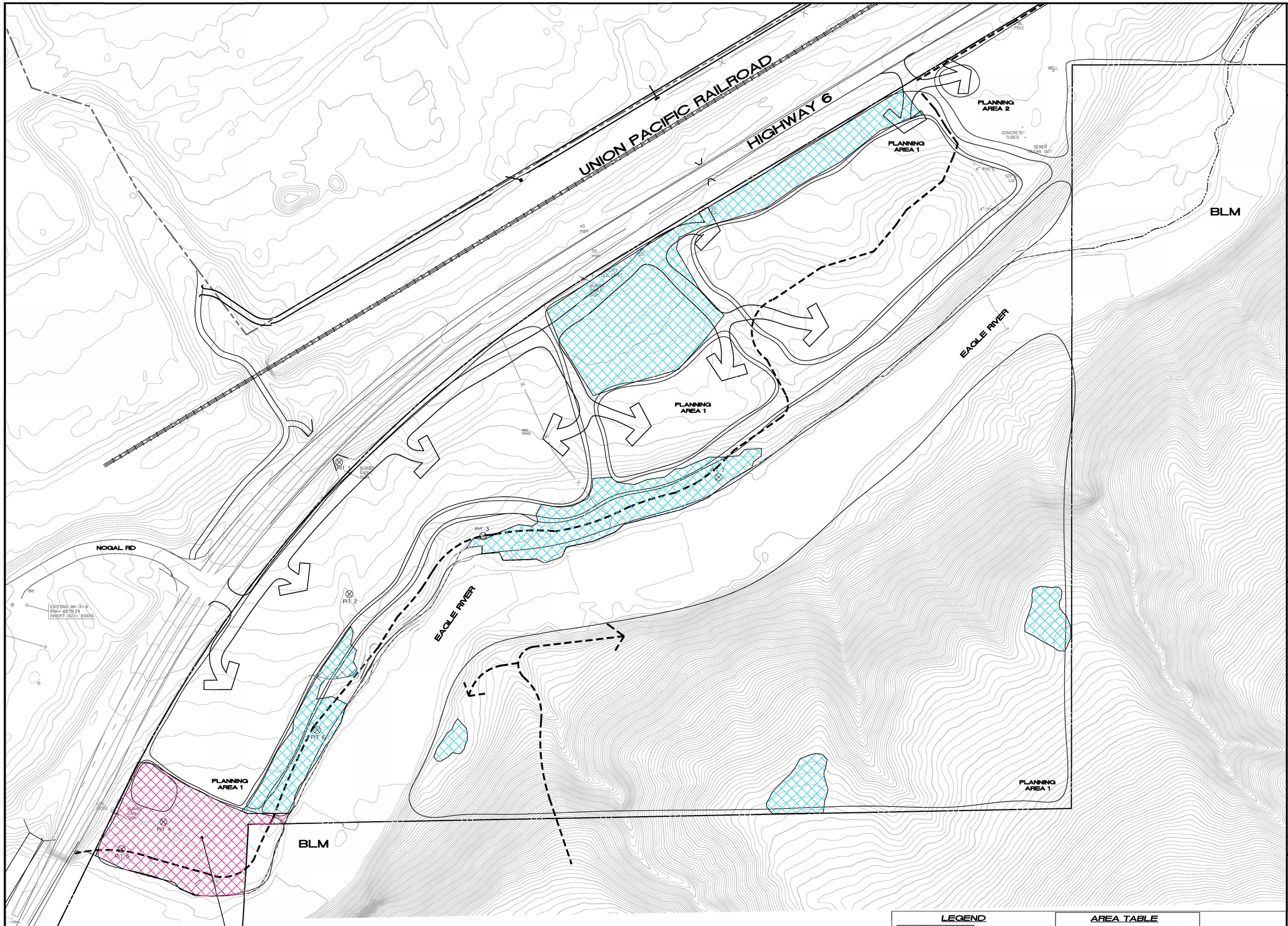


## LEGEND

NON DEVELOPMENT AREAS AT <10% SLOPE*

*AREA ABOVE HIGH WATER MARK AND BASED ON EAGLE COUNTY GIS TOPOGRAPHY

## AREA TABLE

| | | |
|---|---|---|
| PLANNING AREA 1 | = | 2.84 ACRES |
| PLANNING AREA 2 | = | 0.00 ACRES |
| PLANNING AREA 3 | = | 3.78 ACRES |
| PLANNING AREA 4 | = | 1.51 ACRES |
| PLANNING AREA 5B | = | 1.48 ACRES |
| PLANNING AREA 5 | = | 3.11 ACRES |
| PLANNING AREA 6 | = | 3.32 ACRES |
| TOTAL | = | 16.04 ACRES |

SCALE: 1"=60'

ALPINE ENGINEERING INC.
PO BOX 1486, 400 BROADWAY
EDWARDS CO 81632, 970.926.3373
WWW.ALPINECIVIL.COM

(SEAL)

# RED MOUNTAIN RANCH

## EXISTING SLOPE EXHIBIT

| NO. | DATE | REVISIONS | BY |
|---|---|---|---|

DESIGNED GLB
DRAWN GLB
CHECKED GLB
JOB NO. 1
DATE 12/30/19

SHEET 1 OF 5

O:\Copy\Red Mountain Ranch-44009-4-2019\dwg\Master\Site Plan Slope Exhibit.dwg, 5/6/2020 2:40:26 PM, lenore

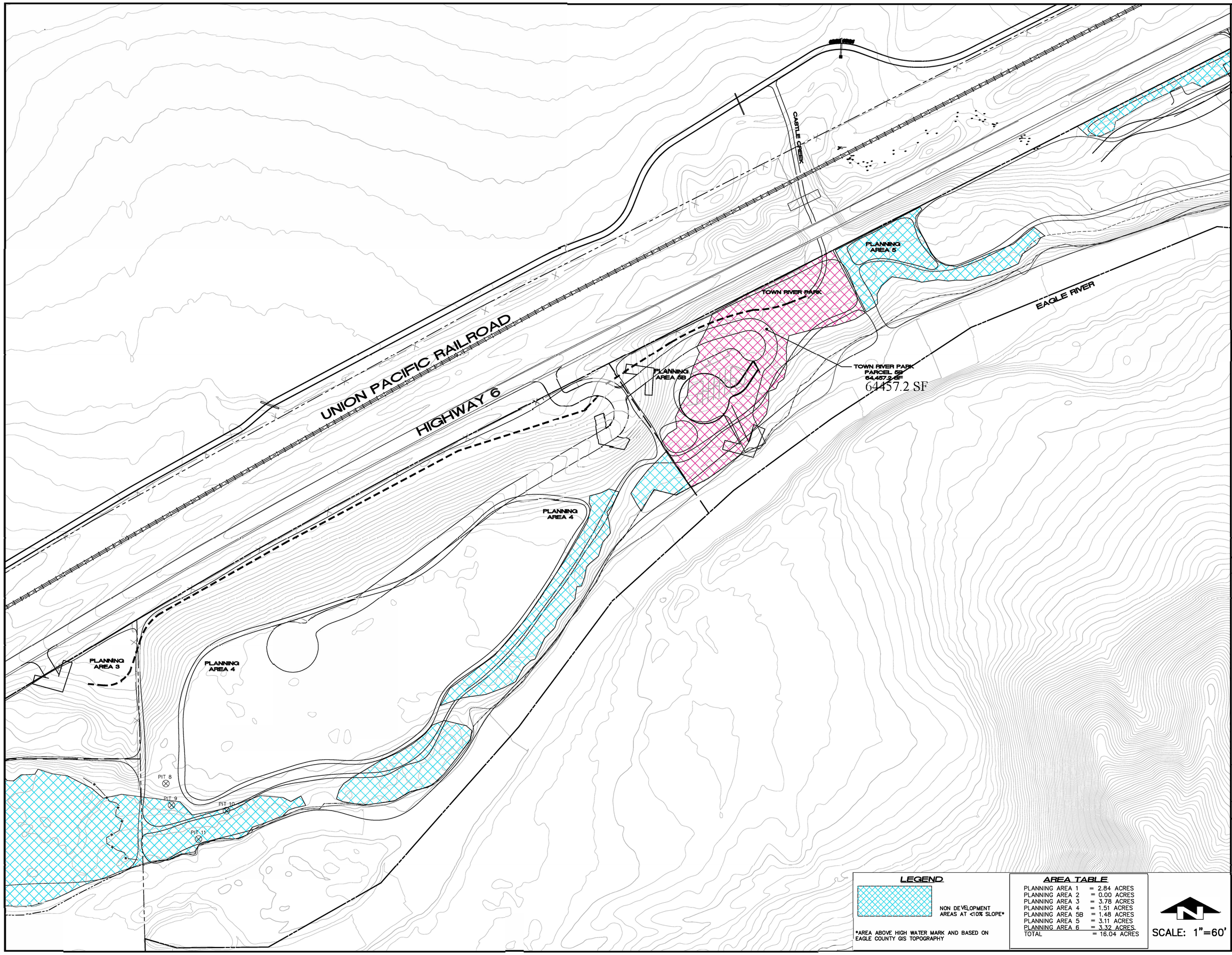


ALPINE ENGINEERING INC.
34 WEST MAIN STREET, P.O. BOX 97
EDWARDS CO. 81632, 970.926.3373
WWW.ALPINECIVIL.COM

(SEAL)

# RED MOUNTAIN RANCH

## EXISTING SLOPE EXHIBIT

| NO. | DATE | REVISIONS | BY |
|---|---|---|---|

DESIGNED GLB
DRAWN GLB
CHECKED GLB
JOB NO. 1
DATE 12/20/19

SHEET 3 OF 5

O:\Signified Mountain Ranch-44009-A-2019\dwg\Master\Site Plan Slope Exhibit.dwg, 8/5/2020 2:41:50 PM, bmoss

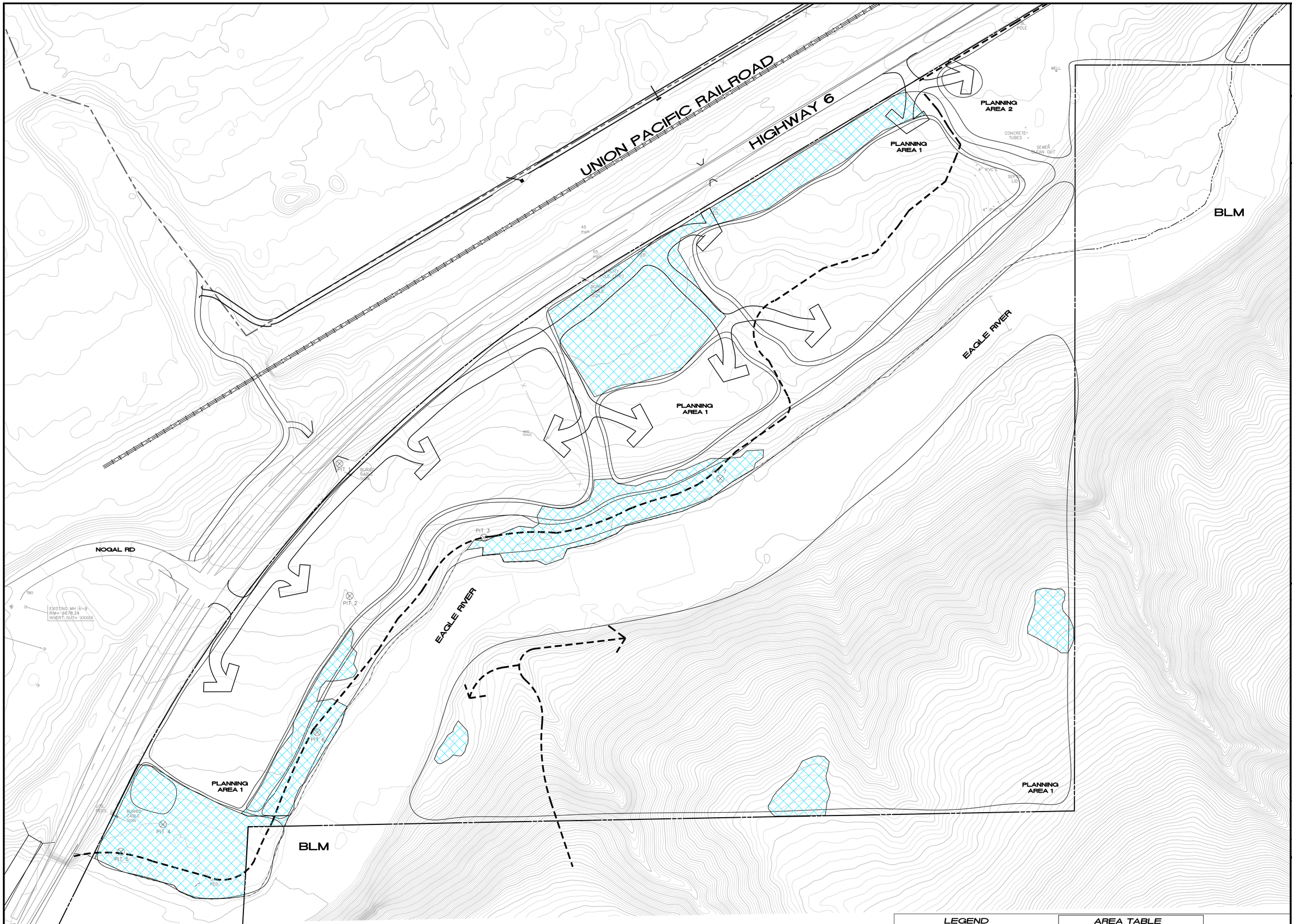


## LEGEND

NON DEVELOPMENT AREAS AT <10% SLOPE*

*AREA ABOVE HIGH WATER MARK AND BASED ON EAGLE COUNTY GIS TOPOGRAPHY

## AREA TABLE

| | | |
|---|---|---|
| PLANNING AREA 1 | = | 2.84 ACRES |
| PLANNING AREA 2 | = | 0.00 ACRES |
| PLANNING AREA 3 | = | 3.78 ACRES |
| PLANNING AREA 4 | = | 1.51 ACRES |
| PLANNING AREA 5B | = | 1.48 ACRES |
| PLANNING AREA 5 | = | 3.11 ACRES |
| PLANNING AREA 6 | = | 3.32 ACRES |
| TOTAL | = | 16.04 ACRES |

SCALE: 1"=60'

ALPINE ENGINEERING INC.
ALPINE ENGINEERING INC.
P.O. BOX 1777, P.O. BOX 827
EDWARDS CO. 81632, 970.926.3373
WWW.ALPINECIVIL.COM

(SEAL)

# RED MOUNTAIN RANCH

## EXISTING SLOPE EXHIBIT

| NO. | DATE | REVISIONS | BY |
|---|---|---|---|

| | |
|---|---|
| DESIGNED | GLB |
| DRAWN | GLB |
| CHECKED | GLB |
| JOB NO. | 1 |
| DATE | 12/30/19 |

SHEET 1 OF 5

O:\Eagle\Red Mountain Ranch-4409\9-6-2016\dwg\Master\Site Plan\Slope Exhibit.dwg, 12/31/2019 12:54:24 PM, Bowes

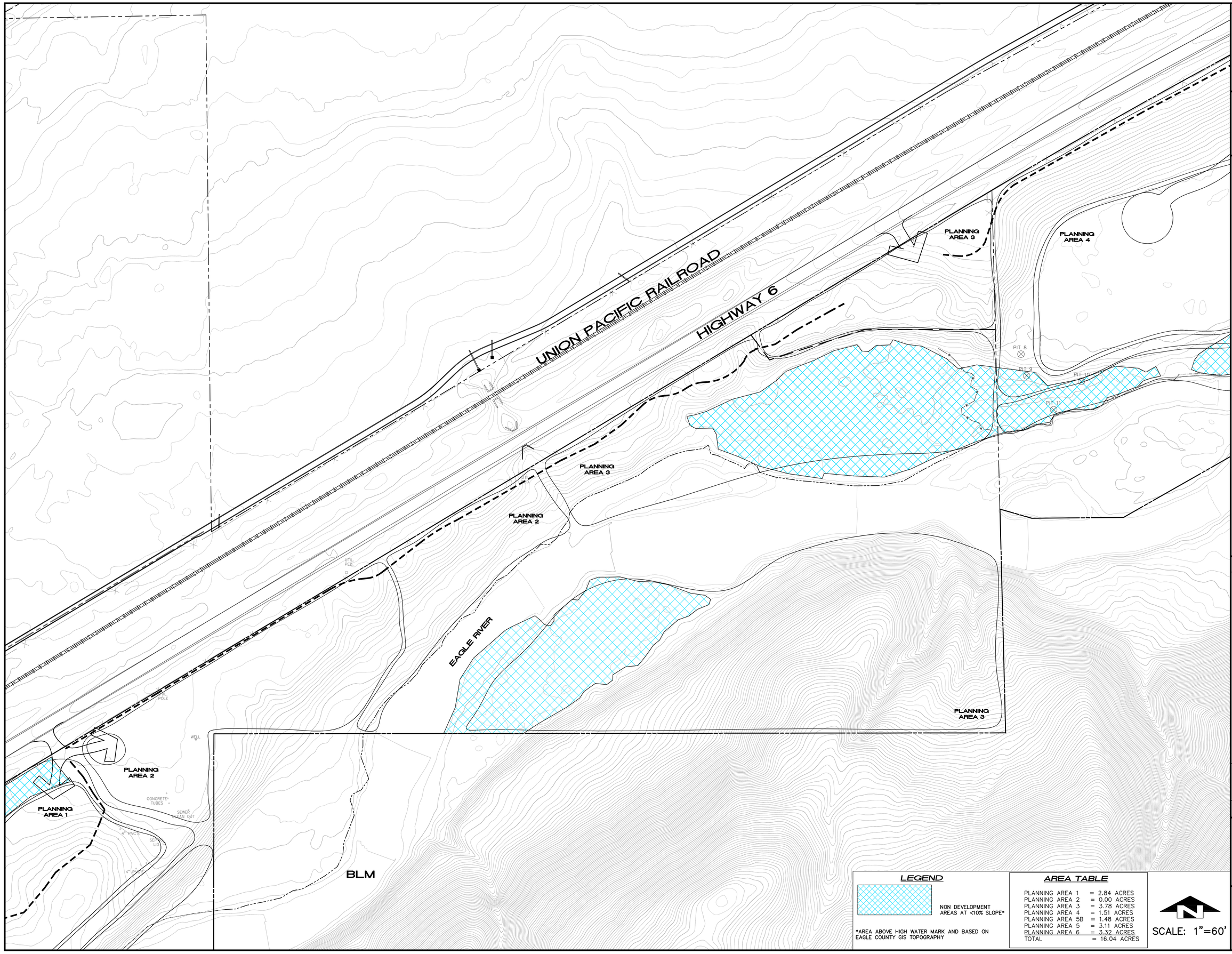


ALPINE ENGINEERING INC.
P.O. BOX 1777, 400 BROADWAY
EDWARDS, CO. 81632 970.926.3373
WWW.ALPINECIVIL.COM

(SEAL)

# RED MOUNTAIN RANCH

## EXISTING SLOPE EXHIBIT

| NO. | DATE | REVISIONS | BY |
|---|---|---|---|

DESIGNED GLB
DRAWN GLB
CHECKED GLB
JOB NO. 1
DATE 12/30/19

SHEET 2 OF 5

O:\Eagle\Red Mountain Ranch-44909-&-2010\dwg\Master\Site Plan Slope Exhibit.dwg, 12/31/2019 12:57:38 PM, Brooks

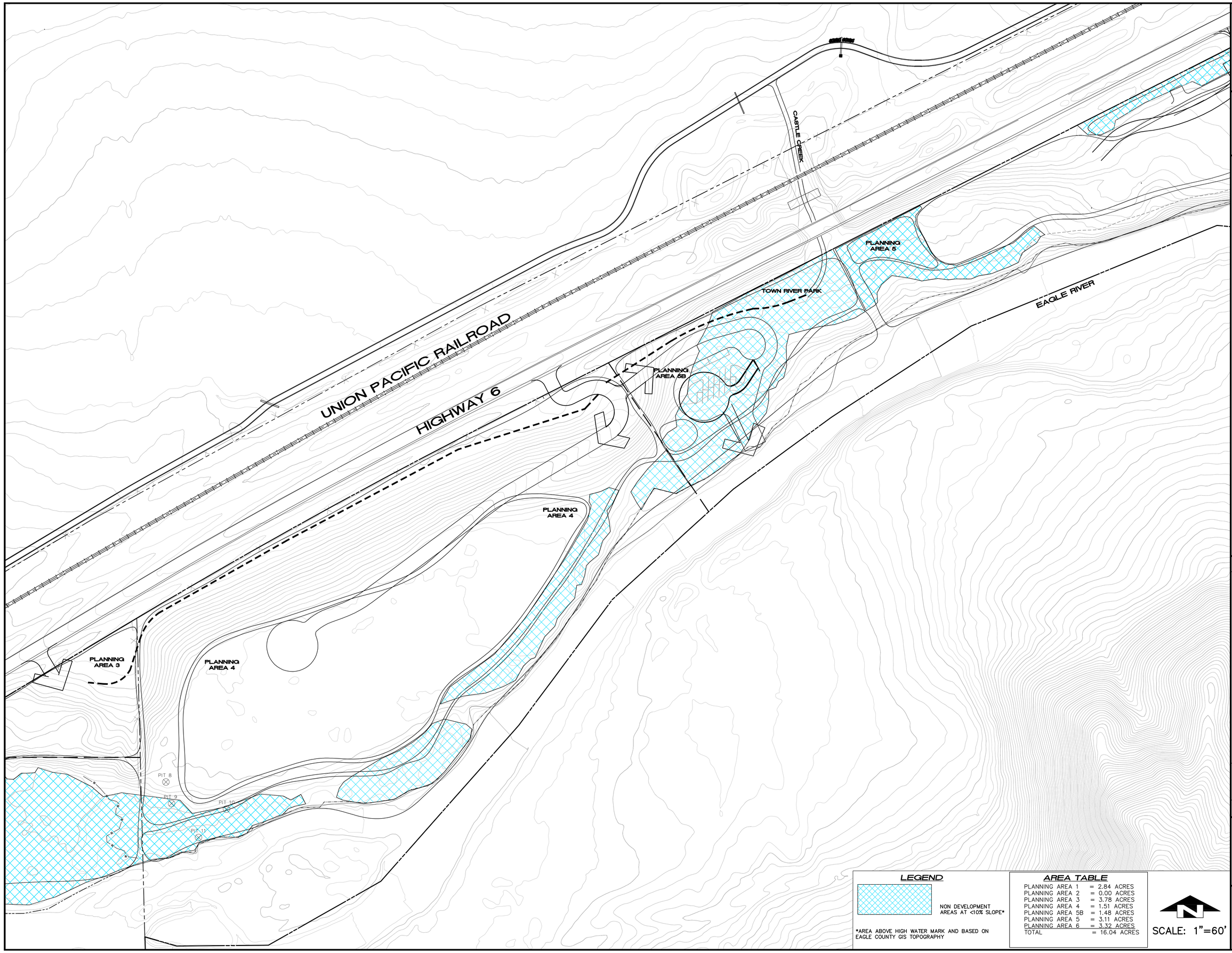


ALPINE ENGINEERING INC.
3540 WEST EAGLE RIVER DR.
EDWARDS, CO 81632 970.926.3373
WWW.ALPINECIVIL.COM

(SEAL)

# RED MOUNTAIN RANCH

## EXISTING SLOPE EXHIBIT

| NO. | DATE | REVISIONS | BY |
|---|---|---|---|

DESIGNED GLB
DRAWN GLB
CHECKED GLB
JOB NO. 1
DATE 12/30/19

SHEET 3 OF 5

O:\Eagle\Red Mountain Ranch-44000.4-2016\eng\Master\Site Plan\Slope Exhibit.dwg, 12/31/2019 12:29:18 PM, Brooks

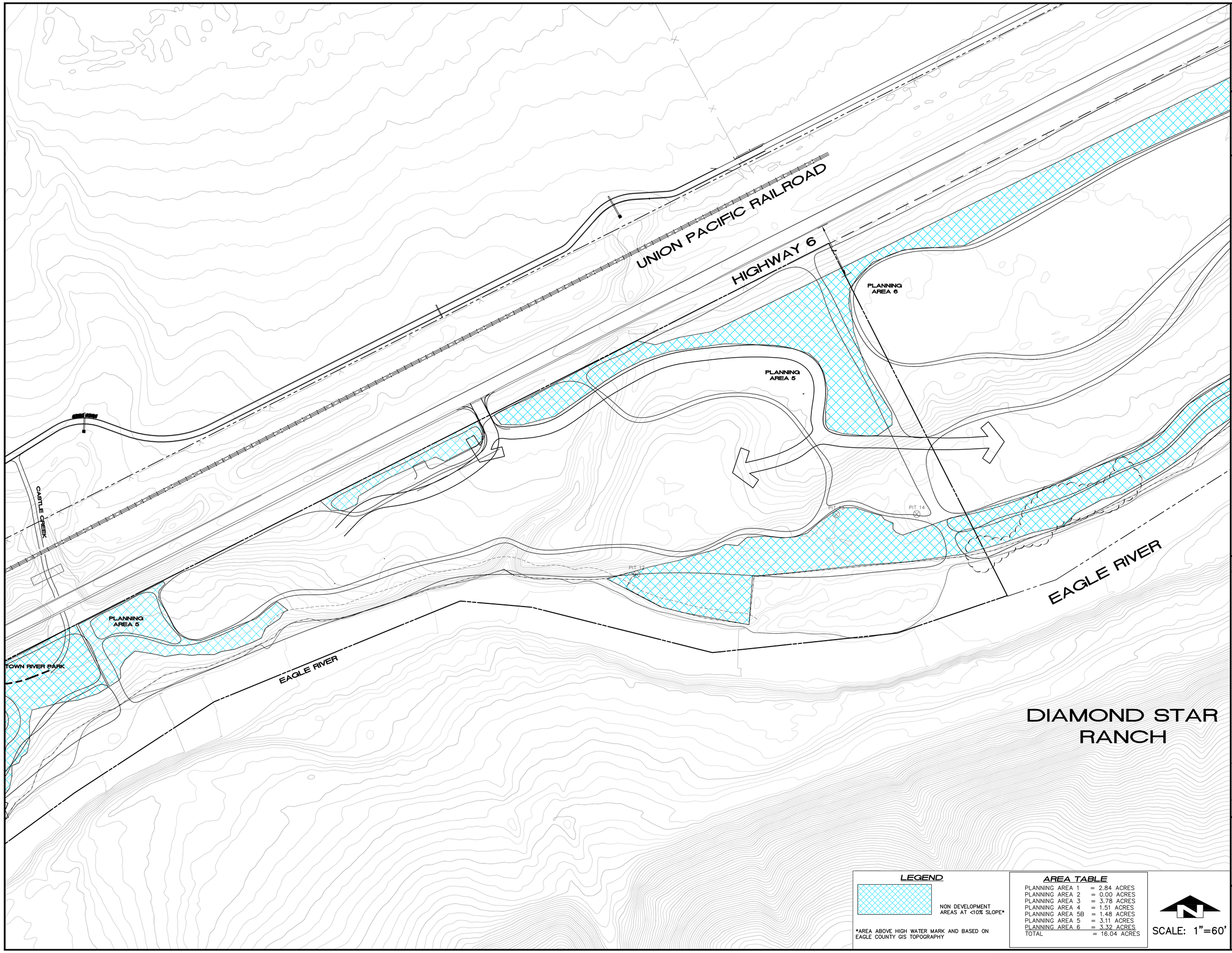


**LEGEND**

NON DEVELOPMENT AREAS AT <10% SLOPE*

*AREA ABOVE HIGH WATER MARK AND BASED ON EAGLE COUNTY GIS TOPOGRAPHY

**AREA TABLE**

| | |
|---|---|
| PLANNING AREA 1 | = 2.84 ACRES |
| PLANNING AREA 2 | = 0.00 ACRES |
| PLANNING AREA 3 | = 3.78 ACRES |
| PLANNING AREA 4 | = 1.51 ACRES |
| PLANNING AREA 5B | = 1.48 ACRES |
| PLANNING AREA 5 | = 3.11 ACRES |
| PLANNING AREA 6 | = 3.32 ACRES |
| TOTAL | = 16.04 ACRES |

N

SCALE: 1"=60'

ALPINE ENGINEERING INC.
34510 HWY 6 UNIT A9 PO BOX 97
EDWARDS, CO 81632 970.926.3373
WWW.ALPINECIVIL.COM

(SEAL)

# RED MOUNTAIN RANCH

## EXISTING SLOPE EXHIBIT

| NO. | DATE | REVISIONS | BY |
|---|---|---|---|

DESIGNED GLB
DRAWN GLB
CHECKED GLB
JOB NO. 1
DATE 12/30/19

SHEET 4 OF 5

O:\Eagle\Red Mountain Ranch-4400\4-4-2016\eng\Master\Site Plan\Slope Exhibit.dwg, 12/31/2019 1:00:42 PM, Brooks

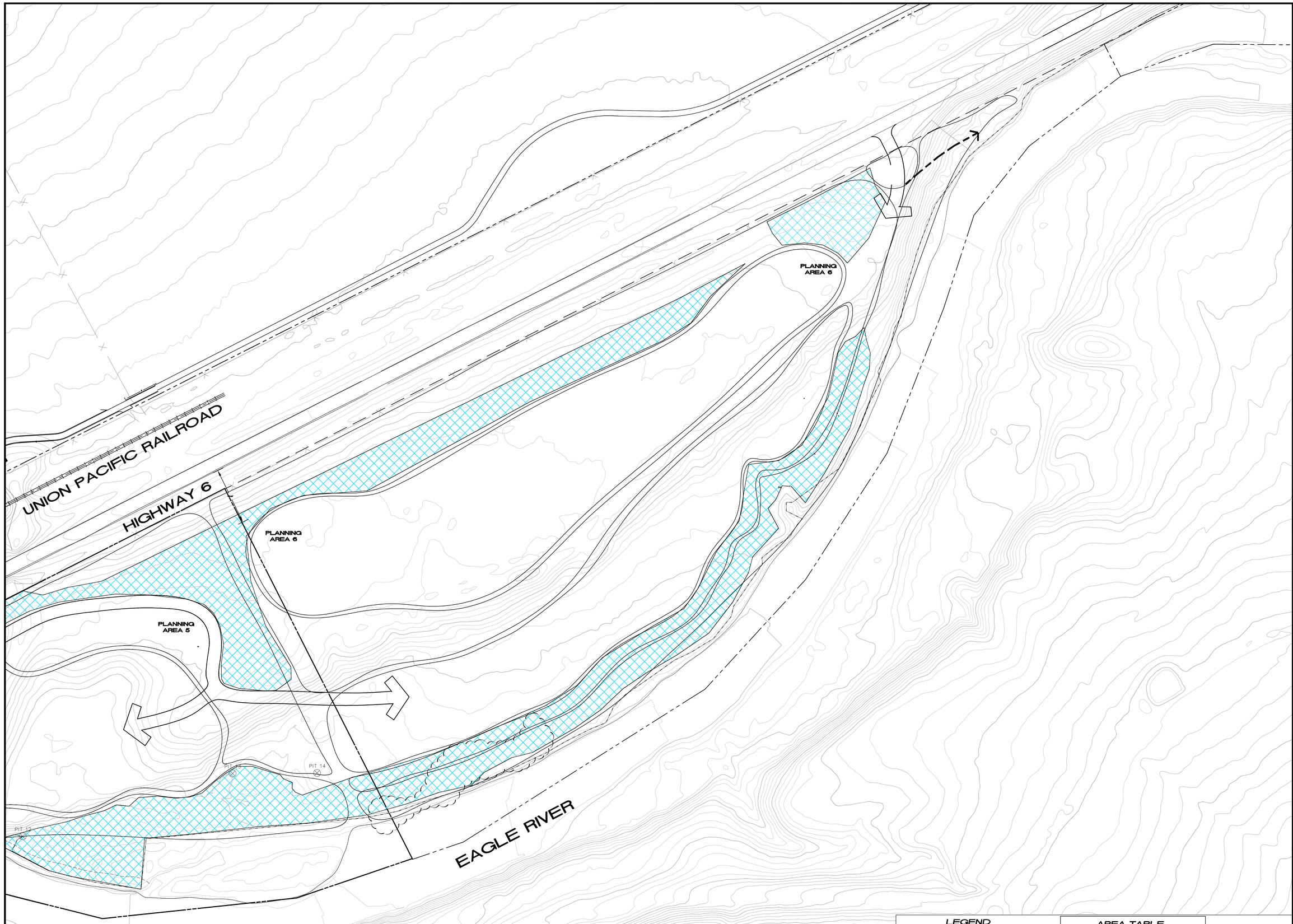


DIAMOND STAR

**LEGEND**

NON DEVELOPMENT AREAS AT <10% SLOPE*

*AREA ABOVE HIGH WATER MARK AND BASED ON EAGLE COUNTY GIS TOPOGRAPHY

**AREA TABLE**

| | | |
|---|---|---|
| PLANNING AREA 1 | = | 2.84 ACRES |
| PLANNING AREA 2 | = | 0.00 ACRES |
| PLANNING AREA 3 | = | 3.78 ACRES |
| PLANNING AREA 4 | = | 1.51 ACRES |
| PLANNING AREA 5B | = | 1.48 ACRES |
| PLANNING AREA 5 | = | 3.11 ACRES |
| PLANNING AREA 6 | = | 3.32 ACRES |
| TOTAL | = | 16.04 ACRES |

SCALE: 1"=60'

ALPINE ENGINEERING INC.
34510 HWY 6 UNIT A9 PO BOX 97
EDWARDS, CO 81632 970.926.3373
WWW.ALPINECIVIL.COM

(SEAL)

# RED MOUNTAIN RANCH

EXISTING SLOPE EXHIBIT

| NO. | DATE | REVISIONS | BY |
|---|---|---|---|

DESIGNED GLB
DRAWN GLB
CHECKED GLB
JOB NO. 1
DATE 12/30/19

SHEET 5 OF 5

O:\Eagle\Red Mountain Ranch-#4009.4-2016\dwg\Master\Site Plan\Slope Exhibit.dwg, 12/31/2019 1:01:50 PM, Brooks