














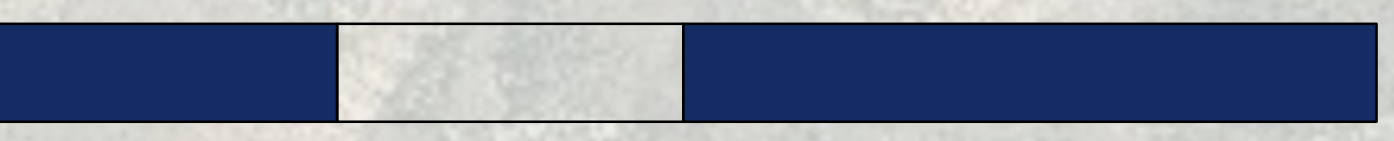


FUTURE LAND USE

LEGEND

	Downtown Neighborhoods (DTN)		Public/Institutional (P)
	High Density Residential (HDR)		Open Space (OS)
	Medium Density Residential (MDR)		Urban Growth Boundary
	Low Density Residential (LDR)		Town Boundary
	Rural Residential (RR)		Refer to Eagle River Corridor Subarea Plan
	Commercial/ Light Industrial (C/LI)		Refer to West Eagle Sub Area Plan
	Mixed Use (MU)		Refer to East Eagle Sub Area Plan
	Downtown (DT)		

0.5 0.25 0 0.5 Miles



Date: 9/03/2021

